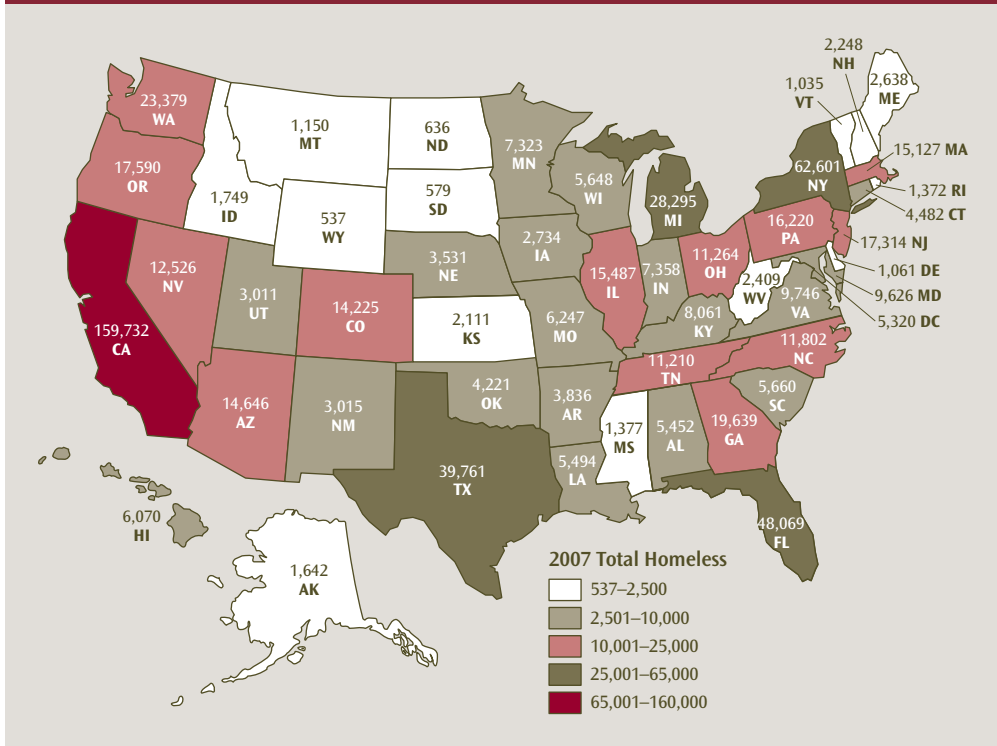
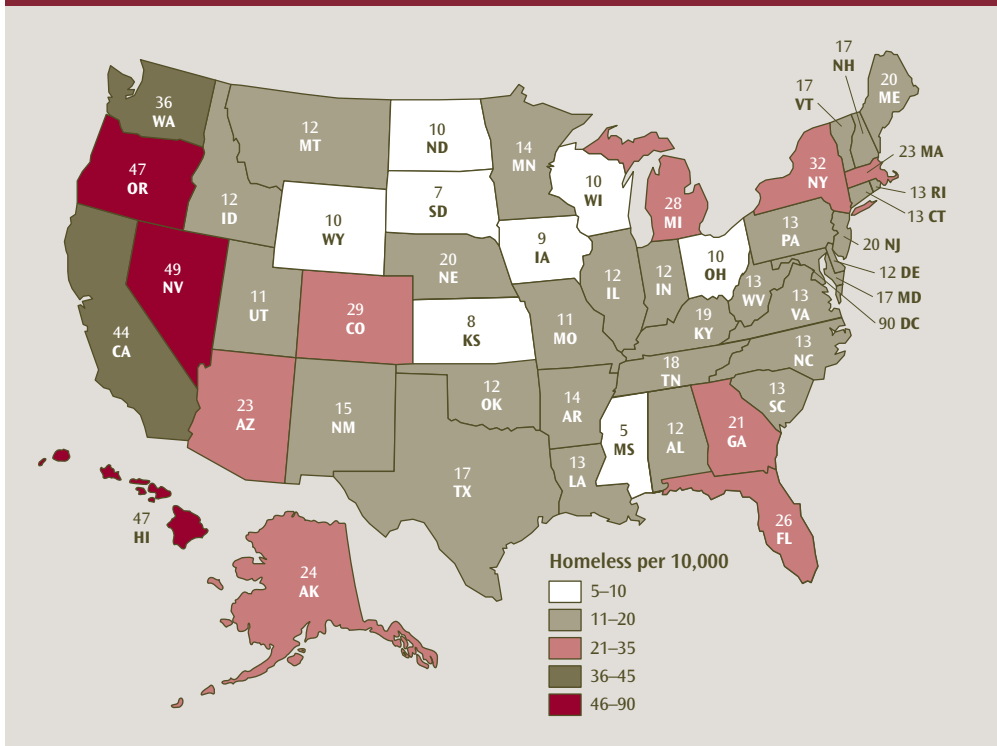


Map 1 Homelessness Estimates by State, 2007

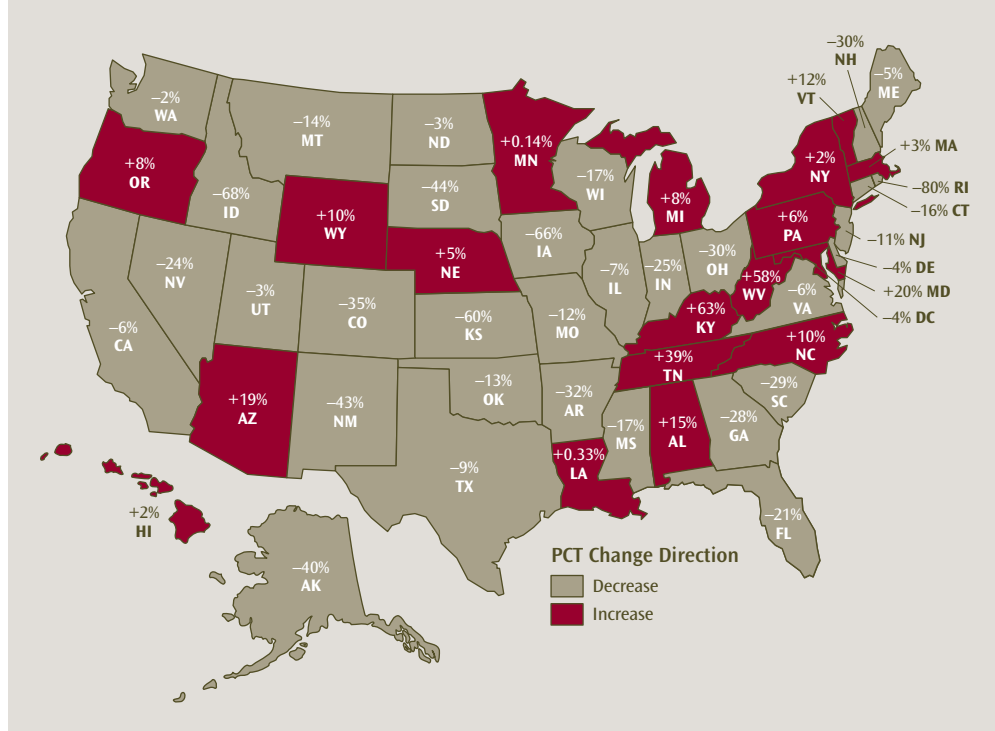


Map 2 Homelessness Incidence by State, 2007



* All homeless estimates are based on point-in-time counts.

Map 3 Changes in Homelessness by State, 2005–2007



Code	CoC Name	Total Homeless 2007	Chronically Homeless 2007	Persons in Families with Children 2007	Unsheltered Homeless 2007	Total Homeless 2005	Chronically Homeless 2005	Persons in Families 2005	Unsheltered Homeless 2005	PCT Change Total 2005–2007
NC-505	Charlotte/Mecklenburg County CoC	1,976	222	412	328	2,196	550	578	537	–10%
NC-506	Wilmington/Brunswick, New Hanover, Pender Counties Coc	628	206	169	209	627	344	159	385	0%
NC-507	Raleigh/Wake County CoC	1,043	79	338	70	1,106	117	365	77	–6%
NC-508	Anson, Moore, Montgomery, Richmond Counties CoC	189	10	142	97	235	13	181	137	–20%
NC-509	Gastonia/Cleveland, Gaston, Lincoln Counties CoC	652	155	84	438	396	107	157	122	65%
NC-511	Fayetteville/Cumberland County CoC	757	49	312	444	1,032	98	239	760	–27%
NC-513	Chapel Hill/Orange County CoC	208	46	60	25	230	70	59	33	–10%
NC-516	Northwest North Carolina CoC	1,069	77	225	901	930	140	230	812	15%
ND-500	North Dakota Statewide CoC	636	80	233	59	655	113	232	49	–3%
NE-500	North Central Nebraska CoC	257	10	140	90	471	27	250	182	–45%
NE-501	Omaha/Council Bluffs CoC	1,870	615	532	238	1,241	639	288	185	51%
NE-502	Lincoln CoC	966	125	430	128	1,447	.	550	614	–33%
NE-503	Southwest Nebraska CoC	85	2	42	13	99	21	55	19	–14%
NE-504 ³	Southeast Nebraska CoC	108	14	73	7	N/A	.	N/A	N/A	N/A
NE-505	Panhandle of Nebraska CoC	169	17	114	47	92	46	39	60	84%
NE-506 ³	Northeast Nebraska CoC	76	2	28	1	N/A	.	N/A	N/A	N/A
NH-500	New Hampshire Balance of State CoC	1,300	137	635	531	1,395	191	800	667	–7%
NH-501	Manchester CoC	504	135	159	197	1,277	218	524	750	–61%
NH-502	Nashua/Hillsborough County CoC	444	95	199	247	561	166	294	336	–21%
NJ-500	Atlantic City & County CoC	514	138	156	89	648	325	109	252	–21%
NJ-501	Bergen County CoC	1,392	65	769	182	528	300	264	148	164%
NJ-502	Burlington County CoC	896	218	286	116	980	263	432	238	–9%
NJ-503	Camden City & County CoC	853	130	239	214	1,029	450	366	280	–17%
NJ-504	Newark/Essex County CoC	2,326	379	917	420	1,682	640	687	420	38%
NJ-505	Gloucester County CoC	167	35	77	30	228	53	146	28	–27%
NJ-506	Jersey City/Bayonne/Hudson County CoC	2,842	414	1,951	164	2,951	335	1,765	272	–4%
NJ-507	New Brunswick/Middlesex County CoC	996	245	274	268	1,178	396	647	463	–15%

Appendix C (continued)

Code	CoC Name	Total Homeless 2007	Chronically Homeless 2007	Persons in Families with Children 2007	Unsheltered Homeless 2007	Total Homeless 2005	Chronically Homeless 2005	Persons in Families 2005	Unsheltered Homeless 2005	PCT Change Total 2005–2007
NJ-508	Monmouth County CoC	830	90	388	73	1,299	329	799	209	–36%
NJ-509	Morris County CoC	292	91	140	63	412	44	157	112	–29%
NJ-510	Lakewood Township/Ocean County CoC	424	44	167	43	556	63	303	41	–24%
NJ-511	Paterson/Passaic County CoC	1,062	194	684	231	1,440	432	667	483	–26%
NJ-512	Salem County CoC	465	15	214	11	186	15	161	8	150%
NJ-513	Somerset County CoC	366	24	147	23	508	121	171	66	–28%
NJ-514	Trenton/Mercer County CoC	1,598	194	758	356	2,995	443	2,088	938	–47%
NJ-515	Elizabeth/Union County CoC	1,188	79	765	116	1,564	298	1,044	297	–24%
NJ-516	Warren County CoC	222	16	83	7	324	36	125	79	–31%
NJ-517 ³	Hunterdon County CoC	109	19	27	3	N/A	.	N/A	N/A	N/A
NJ-518	Ocean City/Cape May County CoC	250	37	60	8	163	14	59	28	53%
NJ-519	Sussex County CoC	359	86	188	4	347	87	169	28	3%
NJ-520	Cumberland County CoC	163	12	52	57	367	66	136	248	–56%
NM-500	Albuquerque CoC	1,276	159	455	287	3,649	713	1,264	2,481	–65%
NM-501	New Mexico Balance of State CoC	1,739	552	699	980	1,607	210	627	726	8%
NV-500	Las Vegas/Clark County CoC	11,417	1,483	2,896	7,573	12,198	1,979	7,718	9,424	–6%
NV-501	Reno/Sparks/Washoe County CoC	863	33	121	98	808	302	184	178	7%
NV-502	Nevada Balance of State CoC	246	30	135	37	3,396	288	3,045	100	–93%
NY-500	Rochester/Irondequoit/Greece/Monroe County CoC	612	81	275	10	682	103	315	16	–10%
NY-501*	Elmira/Chemung County CoC	175	5	36	1	462	0	81	95	–62%
NY-502	Auburn/Cayuga County CoC	55	6	24	22	135	17	82	91	–59%
NY-503	Albany City & County CoC	619	68	223	80	642	199	191	79	–4%
NY-504	Cattaraugus County CoC	142	0	47	38	593	72	488	80	–76%
NY-505	Syracuse/Onondaga County CoC	740	68	137	11	654	113	106	9	13%
NY-507	Schenectady City & County CoC	288	35	132	79	412	45	74	117	–30%
NY-508	Buffalo/Erie County CoC	1,169	197	400	161	1,361	133	412	167	–14%